




▲ Existing Substation (AEP)	⊛ Oil/Gas Well	▨ Floodway (FEMA)
— Proposed Transmission Line Route (AEP)	— Stream (NHD)	▭ Floodplain (FEMA)
× × Existing Transmission Line To Be Retired (AEP)	▭ Waterbody (NHD)	▭ Parcel Boundary
— Existing Transmission Line (AEP)	▭ Wetland (NWI)	▭ Map Tile




APPALACHIAN POWER


An AEP Company

Final line route subject to change based on right-of-way acquisition, engineering, ground surveys and studies.

1 inch = 200 feet
When printed at 22x34

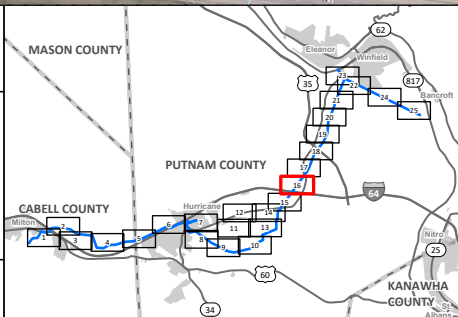


0 200 400 600
Feet



Imagery Source: OpenStreetMap (and) contributors, 2024

March 25, 2026



Aerial Map 16 of 25

**Bancroft – Milton
Transmission Line
Rebuild Project**